

Mortuary Behavior
and Social Trajectories
in Pre- and Protopalatial Crete

PREHISTORY MONOGRAPHS 44

Mortuary Behavior and Social Trajectories in Pre- and Protopalatial Crete

by

Borja Legarra Herrero



Published by
INSTAP Academic Press
Philadelphia, Pennsylvania
2014

Design and Production

INSTAP Academic Press, Philadelphia, PA

Printing and Binding

Hoster Bindery Inc., Ivyland, PA

Library of Congress Cataloging-in-Publication Data

ISBN: 978-1-931534-74-1

Copyright © 2014

INSTAP Academic Press

Philadelphia, Pennsylvania

All rights reserved

Printed in the United States of America

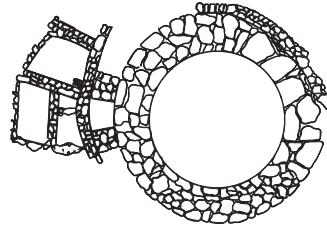
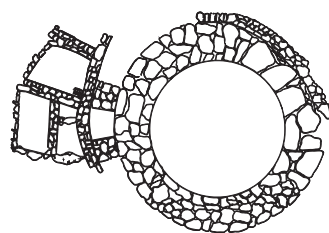


Table of Contents

List of Tables.....	vii
List of Figures.....	ix
Acknowledgments.....	xv
List of Abbreviations.....	xvii
Chapter 1. Introduction.....	1
Chapter 2. Archaeology and Death in Pre- and Protopalatial Crete: Theoretical and Methodological Issues.....	3
Chapter 3. The Pre- and Protopalatial Archaeological Record.....	19
Chapter 4. The Mesara Valley, the Asterousia Mountains, and the South Coast.....	31
Chapter 5. North-Central and Central Crete.....	65
Chapter 6. The Mirabello Bay and the Ierapetra Region.....	91
Chapter 7. East Crete.....	119
Chapter 8. West and West-Central Crete.....	135
Chapter 9. Mortuary Behavior and Social Organization.....	141
Appendix 1. Gazetteer of Funerary Contexts in Pre- and Protopalatial Crete.....	167
Appendix 2. Dubitanda.....	305

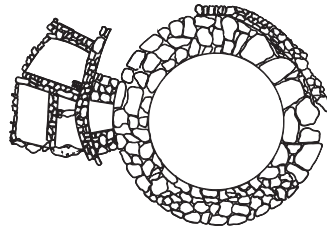
References..... 309
Index..... 345
Tables
Figures



List of Tables

Table 1.	Absolute chronology of the Cretan Early and Middle Bronze Ages.	347
Table 2.	Tholos tomb names listed alphabetically and their references in different publications.	347
Table 3.	Estimated populations in various tholos tombs in South-Central Crete.	352
Table 4A.	Comparison of Hagia Kyriaki Tholos A and Lebena Yerokambos 2 assemblages (based on data from Blackman and Branigan 1982, 20–39; Alexiou and Warren 2004, 57–115).	353
Table 4B.	Moni Odigitria Tholos A EM I–II ceramic assemblages (based on data from Branigan and Campbell-Green 2010b).	353
Table 5A.	Summary of two ceramic assemblages from Lebena Yerokambos and Papoura (based on data from Alexiou and Warren 2004, 27–157).	354
Table 5B.	Lebena ceramic assemblage (based on data from Alexiou and Warren 2004, 27–157).	354
Table 5C.	Nonceramic assemblages from Lebena Papoura, Yerokambos, and Zervou (based on data from Alexiou and Warren 2004, 27–191).	355
Table 5D.	Ratios of ceramic to nonceramic items: number of ceramic vessels divided by the number in each category with the exception of the last row, which excludes EM I ceramics from the ceramic vessel figure, and the last column, which is the number of beads divided by the number of ceramic vessels from Lebena Yerokambos and Papoura (based on data from Alexiou and Warren 2004, 27–157).	355

Table 6.	Moni Odigitria assemblages (based on data from Branigan and Campbell-Green 2010b). . .	356
Table 7.	Estimated population in various tombs at Archanes Phourni in EM III–MM II.	356
Table 8.	Estimated population in four MM I–II rectangular tombs in East Crete.	356



List of Figures

- Figure 1. Funerary contexts in use by period.
- Figure 2. EM I–MM II cemeteries on Crete.
- Figure 3. EM I–MM II funerary contexts by type.
- Figure 4. Classification of cemeteries according to data quality.
- Figure 5. Known Pre- and Protopalatial settlements on Crete.
- Figure 6. Principal archaeological surveys conducted on Crete.
- Figure 7. Cemeteries in the Mesara Valley, Asterousia Mountains, and south coast.
- Figure 8. Funerary contexts in the Mesara Valley, Asterousia Mountains, and south coast.
- Figure 9. EM I funerary contexts in South-Central Crete.
- Figure 10. EM II funerary contexts in South-Central Crete.
- Figure 11. Hagia Triada cemetery with development through time, modified from plan in *Creta Antica* 4 (2003), folded map.
- Figure 12. Lebena Yerokambos cemetery with development over time, modified from Alexiou and Warren 2004, fig. 12.
- Figure 13. Hagia Kyriaki A, B, and C, modified from Blackman and Branigan 1982, 45, 47, figs. 15, 16. Includes Hagia Kyriaki A development through time.
- Figure 14. Moni Odigitria cemetery, modified from Vasilakis and Branigan 2010, fig. 14.

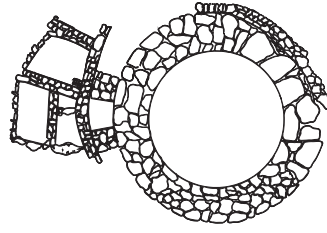
- Figure 15. Annexes in EM I tholos cemeteries.
- Figure 16A. Selected funerary context from South-Central Crete: Hagia Kyriaki A ceramic assemblage, based on data from Blackman and Branigan 1982, 20–39.
- Figure 16B. Selected funerary context from South-Central Crete: Lebena Yerokambos ceramic assemblage, based on data from Alexiou and Warren 2004, 57–115.
- Figure 16C. MM I ceramic assemblages from selected funerary contexts in South-Central Crete.
- Figure 17A. Number of tholoi in EM II cemeteries (possible tholoi included).
- Figure 17B. Annexes in EM II tholos cemeteries (possible tholoi included).
- Figure 18. Koumasa cemetery with development through time, modified from Xanthoudides 1924, pl. 61.
- Figure 19. Platanos cemetery, modified from Branigan 1970b, 12, fig. 2.
- Figure 20. Apesokari A cemetery, modified from Schörgendorfer 1951b, pl. 16.
- Figure 21. Trajectories of selected contexts in EM II–MM I South-Central Crete.
- Figure 22. Funerary contexts in use in EM III in South-Central Crete.
- Figure 23. Tholos tombs at Vorou A and Vorou B, modified from Marinatos 1931, 139, 142, figs. 2, 5.
- Figure 24. Funerary contexts in use in MM IA in South-Central Crete.
- Figure 25. Development through time of selected cemeteries in South-Central Crete.
- Figure 26. Funerary contexts in use in MM IB in South-Central Crete.
- Figure 27. Porti Tholos Pi, modified from Xanthoudides 1924, pl. 52.
- Figure 28. Kouses cemetery, modified from Hadzi-Vallianou 1989, 434, fig. 4.
- Figure 29. MM I deposits in selected funerary contexts.
- Figure 30. Kamilari A cemetery, modified from La Rosa 1992, 112, fig. 14.1.
- Figure 31. Larnax and pithos burials in South-Central Crete.
- Figure 32. Funerary contexts in use in MM II in South-Central Crete.
- Figure 33. Number of funerary contexts in use by period in South-Central Crete.
- Figure 34. Number of ceramic vessels in Kamilari A by period following published material in Levi 1963.
- Figure 35. Funerary contexts from earlier periods in use in MM III and LM I in South-Central Crete.
- Figure 36. Cemeteries in North-Central and Central Crete.
- Figure 37. Funerary contexts in North-Central and Central Crete.
- Figure 38. EM I funerary contexts in North-Central and Central Crete.
- Figure 39. Krasi A tholos, modified from Marinatos 1929b, 104, fig. 2.
- Figure 40. Funerary contexts in North-Central and Central Crete of unclear dating.
- Figure 41. Funerary contexts in the Trapeza area, modified from Pendlebury, Pendlebury, and Money-Coutts 1939, 15, fig. 3; 1940, 4, figs. 1, 2.

- Figure 42. Stravomyti Cave, modified from Sakellarakis and Sapouna-Sakellarakis 1997, 29, drawing 3.
- Figure 43. Psychro Cave, modified from Rutkowski and Nowicki 1996, 12, fig. 4.
- Figure 44. Skotino Cave, modified from Tyree et al. 2008, 52, fig. 1.
- Figure 45. Milatos Cave, modified from Rutkowski and Nowicki 1996, 66, fig. 25.
- Figure 46. Eileithyia Cave, modified from Rutkowski and Nowicki 1996, 22, fig. 7.
- Figure 47A. EM I wares by shape from the best-known contexts in North-Central and Central Crete.
- Figure 47B. Number of published objects from the best-known EM I–IIA contexts in North-Central and Central Crete.
- Figure 47C. Nonceramic assemblages from EM I and EM IIA contexts in North-Central and Central Crete.
- Figure 47D. Ratio of ceramic and nonceramic objects from various EM I–IIA contexts in North-Central and Central Crete.
- Figure 48. EM II funerary contexts in North-Central and Central Crete.
- Figure 49. Number of funerary contexts in use in North-Central and Central Crete by period.
- Figure 50. EM IIA–IIB funerary contexts in North-Central and Central Crete.
- Figure 51. Cemeteries in the Knossos area, modified from Whitelaw 2004b, 154, fig. 10.4.
- Figure 52. Off-island materials in EM I–IIA funerary contexts in North-Central and Central Crete.
- Figure 53. Archanes Phourni cemetery, modified from Sakellarakis and Sapouna-Sakellarakis 1997, 152, drawing 35.
- Figure 54. Development of the ceramic assemblage at Trapeza Cave through time.
- Figure 55. Malia cemetery, modified from van Effenterre and van Effenterre 1963, plan 3; *École Française d’Athènes* 1974, folded map.
- Figure 56A. Number of MM I–II ceramic vessels by tomb at Archanes Phourni.
- Figure 56B. Percentage of ceramic vessels by period in the three best-known tombs at Archanes Phourni.
- Figure 56C. Ceramic shapes in EM III–MM II assemblages at Archanes Phourni.
- Figure 56D. Nonceramic assemblage by period at Archanes Phourni.
- Figure 57. EM III funerary contexts in North-Central and Central Crete.
- Figure 58A. Chrysolakkos, modified from Demargne 1945, pls. 38.1, 38.2, 52.2.
- Figure 58B. *Maison des morts*, modified from van Effenterre and van Effenterre 1963, plan 3.
- Figure 59. Pithos and larnax burials in North-Central and Central Crete.
- Figure 60. MM I funerary contexts in North-Central and Central Crete.
- Figure 61. Gournes A cemetery, modified from Hazzidakis 1915, 59–60, figs. 1, 2; Soles 1992b, 150, fig. 62.
- Figure 62A. MM I–II assemblages from Malia.
- Figure 62B. Nonceramic assemblages at MM I–II Malia.

- Figure 62C. Percentage of vessel shapes in EM III–MM II ceramic assemblages from Malia.
- Figure 63. MM II funerary contexts in North-Central and Central Crete.
- Figure 64. Tombs in the Knossos area: Mavrospilio. Modified from Forsdyke 1927, 244, 265, 277, figs. 1, 19, 32.
- Figure 65. Tomb in the Knossos area: Gypsades XVIII. Modified from Hood, Huxley, and Sandars 1959, 221, fig. 21.
- Figure 66. Tombs in the Knossos area: Ailias Cemetery. Modified from Hood 2010, 163, fig. 16.2.
- Figure 67. EM I–MM II assemblages in various funerary contexts in North-Central and Central Crete.
- Figure 68. Mirabello Bay, Ierapetra area, and East Crete.
- Figure 69. Cemeteries in the Mirabello and Ierapetra regions.
- Figure 70. Funerary contexts in the Mirabello and Ierapetra regions.
- Figure 71. EM I funerary contexts in the Mirabello and Ierapetra regions.
- Figure 72A. Material assemblage from Hagios Antonios.
- Figure 72B. Number of ceramic vessels per period from Hagios Antonios.
- Figure 73. Cemeteries in the Gournia area. Map on left modified from Fotou 1991, plan A. Map of Sphoungaras at upper right modified from Hall 1912a, pl. 15. Map of Gournia North cemetery at lower right modified after Soles 1992b, plan 2.
- Figure 74. Pseira cemetery, modified from Betancourt and Davaras, eds., 2003, fig. 2.
- Figure 75. Various tombs from the Pseira cemetery, modified from Betancourt and Davaras, eds., 2003, figs. 3–8, 11–14, 17–20.
- Figure 76. Ceramic shapes in dated burial deposits in the Mirabello Bay.
- Figure 77. EM IIA–IIB funerary contexts in the Mirabello and Ierapetra regions.
- Figure 78. Use of cemeteries and funerary contexts in the Mirabello and Ierapetra regions by period.
- Figure 79. Tombs in use in Gournia, Pseira, and Mochlos by period.
- Figure 80. Klisidi Cave, modified from Younger 1976, 167, fig. 1.
- Figure 81. Gournia cemeteries through time, modified from Hall 1912a, pl. 15; Soles 1992b, plan 2.
- Figure 82. Gournia assemblages.
- Figure 83. Gournia North Cemetery tombs, modified from Soles 1992b, 5, 29, 35, 37, figs. 2, 11, 14, 15.
- Figure 84. Mochlos cemetery plan, modified from Soles 1992b, plan 3.
- Figure 85. Mochlos tombs, modified from Soles 1992b, 44, 52, 66, 74, 79, 95, 111, figs. 16, 20, 25, 28, 31, 40, 52; Soles and Davaras 1992, 422, fig. 4.
- Figure 86. Similarities between tombs in Pseira and Mochlos cemeteries, modified from Betancourt and Davaras, eds., 2003, figs. 6, 11; Soles 1992b, 74, 111, figs. 28, 52, pl. 32a.
- Figure 87. Mochlos cemetery through time, modified from Soles 1992b, plan 3.
- Figure 88. Preserved height of walls at Mochlos as reported in Soles 1992b, 46–49, 51–57.
- Figure 89. Total number of objects by room in Mochlos West Terrace complexes.

- Figure 90A. Mochlos cemetery: map on left shows number of published objects by tomb; map on right shows number of unpublished objects by tomb, not including gold.
- Figure 90B. Number of published objects by tomb in Mochlos cemetery.
- Figure 91A. Mochlos cemetery: map on left shows percentage of objects in off-island materials per tomb; map on right shows percentage of objects in off-island materials per tomb, not including gold.
- Figure 91B. Percentage of objects in off-island materials per tomb in Mochlos cemetery.
- Figure 92. EM III funerary contexts in the Mirabello and Ierapetra regions.
- Figure 93. Myrtos Pyrgos tomb, modified from Cadogan 1978, 72, fig. 5.
- Figure 94. Kalo Chorio tombs, modified from Haggis 1996, 648, 650, figs. 3, 5.
- Figure 95. MM I funerary contexts in the Mirabello and Ierapetra regions.
- Figure 96. MM II funerary contexts in the Mirabello and Ierapetra regions.
- Figure 97. MM III–LM I use of earlier funerary contexts in the Mirabello and Ierapetra regions.
- Figure 98. Pithoi and larnakes in the Mirabello and Ierapetra regions (EM III–MM II).
- Figure 99. Deposition of items in off-island materials in EM I–II funerary contexts in the Mirabello and Ierapetra regions.
- Figure 100. Cemeteries in East Crete.
- Figure 101. Funerary contexts in East Crete.
- Figure 102. Funerary contexts with unclear date in East Crete.
- Figure 103. EM I funerary contexts in East Crete.
- Figure 104. Tholos at Livari, modified from Schlager et al. 2002, 208, fig. 18.
- Figure 105. Shapes in the ceramic assemblages of Palaikastro area tombs.
- Figure 106A. Ceramic vessels in anterooms by shape in Hagia Photia Siteias A, based on data from Davaras and Betancourt 2004, 7–225.
- Figure 106B. Ceramic vessels in the whole cemetery of Hagia Photia Siteias A by shape and ware, based on data from Davaras and Betancourt 2004, 7–225.
- Figure 106C. Ceramic vessels in tombs and anterooms by ware in Hagia Photia Siteias A, based on data from Davaras and Betancourt 2004, 7–225.
- Figure 106D. Ceramic vessels in tombs and anterooms by shape in Hagia Photia Siteias A, based on data from Davaras and Betancourt 2004, 7–225.
- Figure 107. EM II funerary contexts in East Crete.
- Figure 108. Mandalia and Linares tombs, modified from Soles 1992b, 128, 159, figs. 58, 66.
- Figure 109. Tombs in the area of Palaikastro, modified from Sackett et al. 1965, pl. 64.
- Figure 110. Palaikastro tombs, modified from Duckworth 1903b, 352, fig. 4; Dawkins 1905, 270, fig. 4; Soles 1992b, 181, fig. 72.
- Figure 111. Tombs in the area of Zakros.
- Figure 112. Development of the number of tombs in Zakros and Palaikastro by period.

- Figure 113A. Material assemblages from several rectangular tombs in East Crete.
- Figure 113B. Material assemblages from several rectangular tombs in East Crete by percentage.
- Figure 114. EM III funerary contexts in East Crete.
- Figure 115. MM I funerary contexts in East Crete.
- Figure 116. Use of tombs in Palaikastro through time.
- Figure 117A. Number of funerary contexts in East Cretan cemeteries by period.
- Figure 117B. Number of secure funerary contexts in East Cretan cemeteries by type and period.
- Figure 118. Distribution of human bones and ceramic material in various rectangular tombs in East Crete.
- Figure 119. Tombs located at Zakros Pezoules Kephala, modified from Soles 1992b, 196, 199, figs. 77, 78.
- Figure 120. Scattergram of number of skulls and objects in best-known rectangular tombs in East Crete.
- Figure 121. MM II funerary contexts in East Crete.
- Figure 122. Metal and ivory objects in selected cemeteries in East Crete.
- Figure 123. Cemeteries in West and West-Central Crete.
- Figure 124. Funerary contexts in West and West-Central Crete.
- Figure 125. Number of tombs in West and West-Central Crete by type.
- Figure 126. Comparison of burial and nonburial sites found in diverse surveys.
- Figure 127. Kera Spiliotisa, modified from Rutkowski and Nowicki 1996, 57, fig. 22.
- Figure 128. Melidoni Mylopotamou, modified from Rutkowski and Nowicki 1996, 64, fig. 24.
- Figure 129. Nea Roumata A tomb (photograph by the author).
- Figure 130. Off-island influences in EM I–II tombs in West and West-Central Crete.
- Figure 131. EM I funerary contexts and mortuary behaviors.
- Figure 132. Ceramic assemblages in different funerary contexts by period.
- Figure 133. EM II funerary contexts.
- Figure 134. Distribution of folded-arm figurines in Crete.
- Figure 135. Nonceramic assemblages in different funerary contexts by period.
- Figure 136. EM III funerary contexts.
- Figure 137. MM IA funerary contexts.
- Figure 138. MM IB funerary contexts.
- Figure 139. MM II funerary contexts.
- Figure 140. Funerary contexts reused in MM III and later periods.
- Figure 141. EM I–MM IA continuity in funerary contexts.



Acknowledgments

This book was the result of long research that started with my Ph.D. from University College London (UCL) in 2002. My first thanks are therefore to my Ph.D. supervisors, T. Whitelaw and S. Shennan, as without them I would not have been able to begin this research, or to complete my Ph.D. As part of my original Ph.D. research I must thank A. Bevan for his infinite patience guiding me through the intricacies of the use of GIS. I am also thankful to A. Stelattou, C. Broodbank, J. Soles, T. Brogan, A. Vasilakis, K. Branigan, C. Briault, Y. Galanakis, S. Todaro, T. Carter, T. Tselios, G. Vavouranakis, and H. Hall for their insightful comments and useful discussion. I am particularly indebted to D. Catapoti, Y. Papadatos, T. Campbell-Green, K. Damilati, and M. Relaki, not only for stimulating conversations, but also for providing me with their Ph.D. dissertations.

G. Cadogan and R. Chapman were extremely helpful during the defense of my thesis, and this book includes most of their comments and suggestions. Also, T. Whitelaw has continued to encourage and support me during the long process of writing this work, and I am thankful to him for his constant comments and discussion.

I am particularly indebted to those who have been so kind as to share some of the unpublished information of their projects. J. Driessen and I. Schoep were extremely helpful with the most interesting site of Sissi. Similarly, K. Branigan, A. Vasilakis, K. Sbonias, T. Campbell-Green, and F. Michelaki provided me with a comprehensive picture of the Moni Odigitria excavation. T. Whitelaw was kind enough to guide me through the abundant but fragmentary information of the excavations around Knossos. Y. Papadatos was very kind to discuss the information

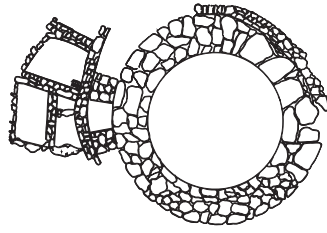
from Archanes Phourni, Petras-Kephala, Livari, and Messorachi. I am indebted to A. Vasilakis for his comments on different sites in South-Central Crete, and invitation to form part of the Trypiti Survey Project, which has enabled me to acquaint myself with this beautiful part of Crete. Also, I would like to thank J. Soles for his insightful comments regarding the cemetery at Mochlos; P. Betancourt for his clarifications on the evidence from Trapeza, Hagios Charalambos, and Hagia Photia Siteias A; and L. Girella for his help with the information from Kamilari and Hagia Triada. Finally, I am much indebted to the anonymous reviewers for their patience, comments, and advice that have helped greatly to improve this work.

I would also like to thank A. Stelatou, G. Seymour, and K. Karseras for their kindness and patience in proof-reading various drafts of this work. Many thanks go to Susan Ferrence, Jennifer Sacher, and the team at INSTAP Academic Press for their careful editing, general help, and in particular for their painstaking work on the gazetteer.

Financial support for the original research and preparation of the monograph for publication was provided by the Basque Government through their *Beca para la formación de investigadores, modalidad predoctoral AK*, the Postdoctoral Fellowship of the Institute for Aegean Prehistory, and the Leverhulme Early Career Fellowship at Leicester University. Also, I would like to thank UCL and the Institute of Archaeology for helping with some of my research travels.

A very special mention goes to my parents, Maria del Carmen and Fidel, and my sister, Raquel, because they have helped me in so many ways that without them the mere idea not only of writing this work, but even of becoming an archaeologist, would not have been possible.

Last but not least, I want to mention my wife, Anna, as without her active encouragement and help this work would never have materialized and without her love, silent support, and fine sense of humor, I would not have had the strength to write it.



List of Abbreviations

The following abbreviations are used in this volume:

BB	burial building	ha	hectare(s)
B.C.E.	before common era	HM	Herakleion Museum
BGW	Burnished Gray Ware	km	kilometer(s)
ca.	circa, approximately	Kn.	Knossos
cm	centimeter(s)	L.	building length, interior measurements in meters
CMS	Corpus der minoischen und mykenischen Siegel	l. dagger	long dagger
DGB	Dark Gray Burnished ware	LBA	Late Bronze Age
Dia.	interior diameter in meters	LM	Late Minoan
EBA	Early Bronze Age	m	meter(s)
EC	Early Cycladic	min.	minimum
ELU	estimated length of use in years	MM	Middle Minoan
EM	Early Minoan	N	Neolithic
EN	Early Neolithic	t. dagger	triangular dagger
ENB	estimated number of burials	W.	building width, interior measurements in meters
FN	Final Neolithic		

